



CATHERINE E. PUGH  
MAYOR



**Harbor Point Connector Bridge Cross Section**



CATHERINE E. PUGH  
MAYOR

**dot**

DEPARTMENT OF TRANSPORTATION  
BALTIMORE CITY



**Harbor Point Connector Bridge Perspective 1**



**Harbor Point Connector Bridge Perspective 2**



CATHERINE E. PUGH  
MAYOR


**dot**

DEPARTMENT OF TRANSPORTATION  
BALTIMORE CITY


**Central Avenue**  
STREETScape & BRIDGE PROJECT



## Harbor Point Connector Bridge Perspective from Living Classroom



## West Bridge Elevation




**Landscape Treatment Option Aerial View**



**Landscape Treatment Option Pedestrian View**



CATHERINE E. PUGH  
MAYOR



# Bridge Roadway Ultimate Plan



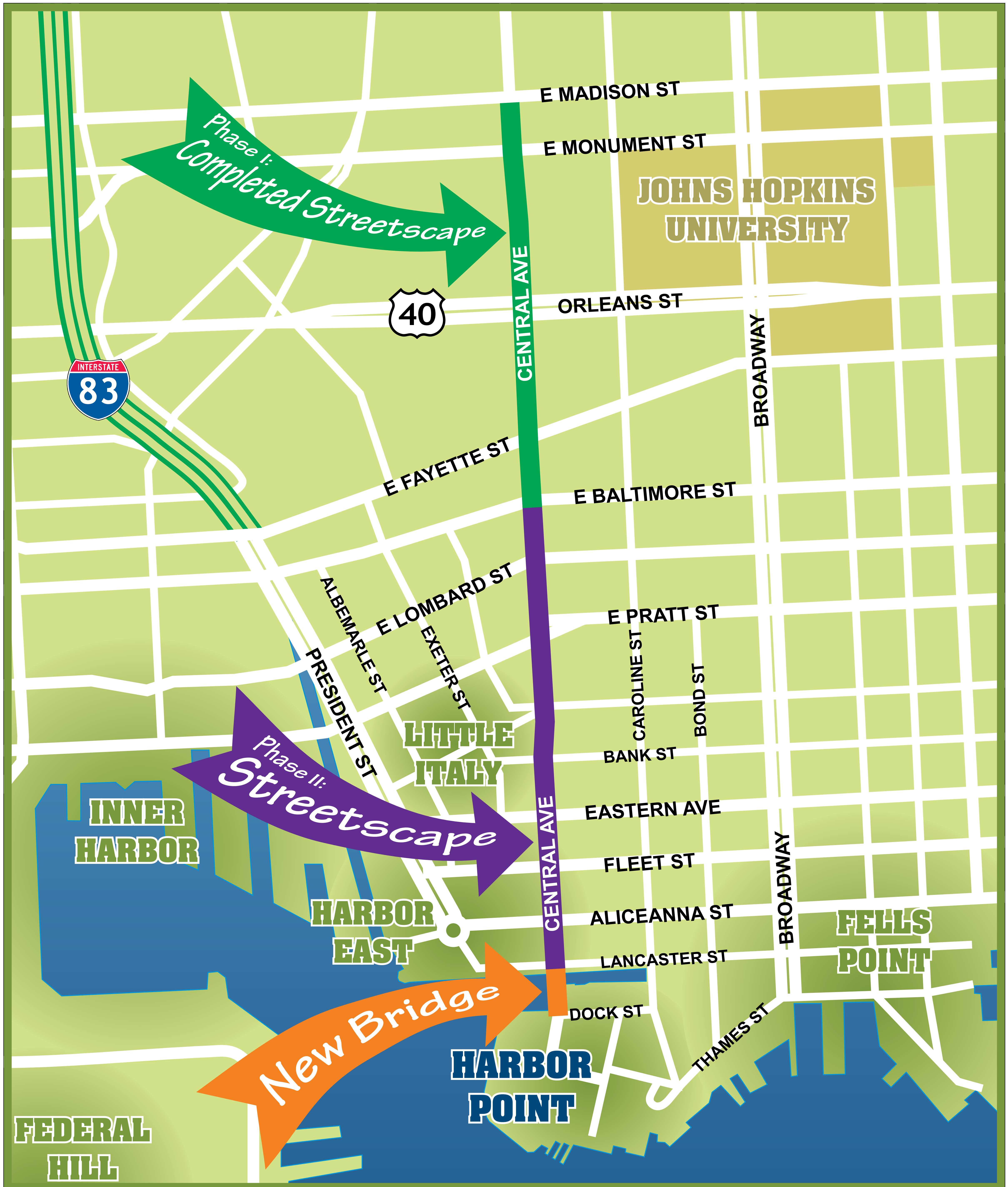
CATHERINE E. PUGH  
MAYOR

**dot**

DEPARTMENT OF TRANSPORTATION  
BALTIMORE CITY



**Central Avenue**  
STREETSCAPE & BRIDGE PROJECT



**Project Map**



CATHERINE E. PUGH  
MAYOR



**Central Avenue Bike Lane**



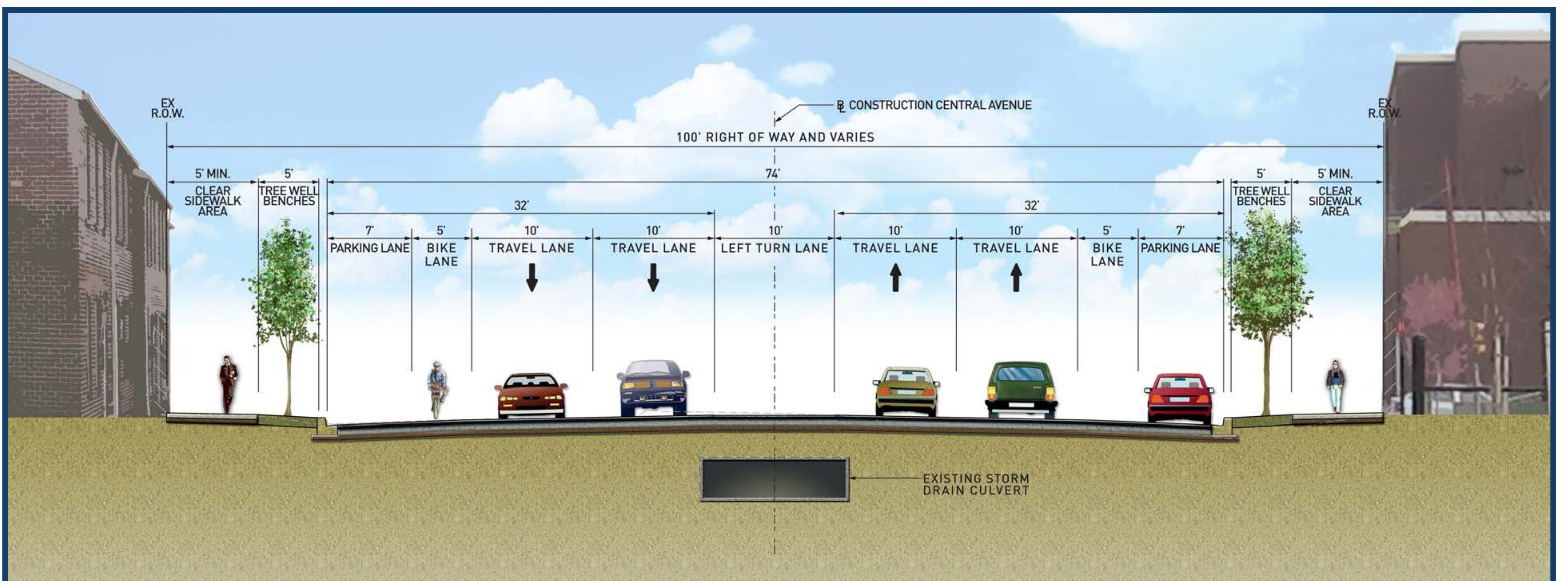
CATHERINE E. PUGH  
MAYOR

**dot**

DEPARTMENT OF TRANSPORTATION  
BALTIMORE CITY




## Central Avenue Traffic Signals

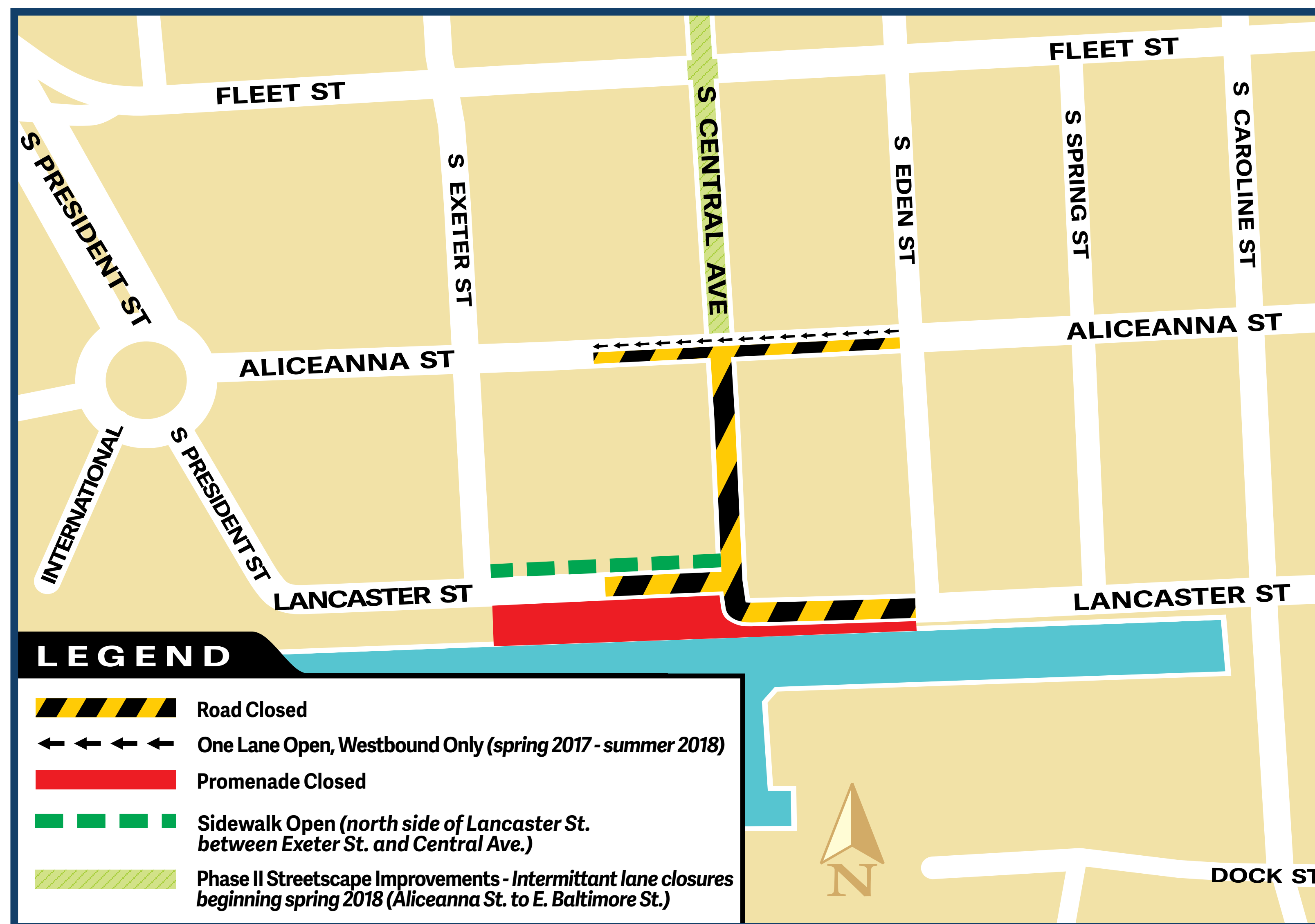


## Central Avenue Streetscape Typical Section





## Maintenance of Traffic During Construction



### January 2017 - Spring 2018

- Central Avenue from Aliceanna Street to Lancaster Street will be closed.
- Lancaster Street Promenade from S. Eden Street to S. Exeter Street will be closed.

### Spring 2017 - Summer 2018

- Eastbound Aliceanna Street from S. Eden Street to S. Exeter Street will be closed. One westbound lane will remain open to traffic.

### Spring 2017 - Spring 2020


- Central Avenue from Aliceanna Street to E. Baltimore Street will experience intermittent lane closures.

### Winter 2017

- Harbor Point Connector Bridge Open to Traffic.

*The sidewalk on the north side of Lancaster Street between S. Exeter Street and Central Avenue will remain open during construction.*

**BUSINESSES WILL REMAIN OPEN DURING CONSTRUCTION**



# Project Schedule

